

What are the 511 Leaders Doing?

Recent Enhancements to the Bay Area's 511 System

Presented by
Carol Kuester

California 511 Workshop: The 511 Your Customers Want
March 3, 2008



Enhancements



- **Predict-a-TripSM**
- **Real-Time Transit Information**
- **Transit Hubs**
- **Emergency Response**
- **MY 511SM**
- **New Transit Page & Transit Trip Planner
(Coming Soon)**

511 SF Bay Area

On the phone. **511** On the web. **511.org** On your way.

TRANSIT | TRAFFIC | RIDESHARE | BICYCLING | 511 INFO | LINKS

Travel Tools and Info

FASTRAK
APPLY ONLINE

Add FasTrak to Your Shopping List!
Get your FasTrak toll tag at select Costco and Safeway locations today.

COSTCO WHOLESALE **SAFEWAY**

TRANS LINK Have you heard about TransLink? Click to learn more!

511 RIDESHARE Rewards
Gas prices too high? Carpool and earn up to \$100!

SF Region Traffic Conditions

Legend: No congestion (green), Heavy (red), No data (grey), Moderate (yellow), Stop and go (black)

Waiting at a bus stop? Stuck in traffic? Just dial **511** It's FREE!

511 Promotions and Features

RIDE TRANSIT FREE
on the first 4 Spare the Air weekdays.

Traveling next week? Plan drive times NOW.
Predict-a-Trip NEW!

511 Bicycling Poetry Contest Win a bike!
Team Bike Challenge Log your trips!

Take the Freeway Sign Survey Win an iPod Nano!
TRAVEL TIME TO SFO ARPT 8 MIN
SF DUNTWN 21 MIN

En Español | Disclaimer

511 Home | Transit | Traffic | Rideshare | Bicycling | 511 Info | Links

Brought to you by the Metropolitan Transportation Commission and San Francisco Bay Area Transportation Partners

511 Modal Pages



Address: http://www.511.org/

511 TRANSIT

On the phone, 511. On the web, 511.org. On your way.

SF Bay Area

TRANSIT TRAFFIC RIDESHARE BICYCLING 511 HOME LINKS

511 TakeTransit Trip Planner™

Start: [Address, road name, landmark] City: CA
End: [Address, road name, landmark] City: CA

Start by: [Time] [AM/PM] [Day]

Mode: [Auto] [Bike]

Plan Your Trip!

Announcements

Address: http://traffic.511.org/

511 TRAFFIC

Your Bay Area travel guide.

511 Traffic Home | 511.org Home

Traffic and Driving Times Map

Click on the map for traffic and driving time information. Click-up arrow can go to Traffic Information (but version) | Click-down arrow can go to Traffic Information (but version) | Click-left arrow can go to Traffic Information (but version) | Click-right arrow can go to Traffic Information (but version)

Popular 511 Driving Times™

- Bay Bridge corridor (MacArthur Maze to SF): 18 min.
- GG Bridge corridor (I-580 to Toll Plaza): 14 min.
- Richmond Bridge corridor (I-80 to Hwy 101): 14 min.
- San Mateo Bridge corridor (I-680 to Hwy 101): 14 min.
- Sunshine Bridge corridor (I-680 to Hwy 101): 12 min.
- I-80 (Vallejo to SF): 48 min.
- I-680 (Hwy 24 to I-580): 15 min.
- I-880 (I-580 to Hwy 84): 22 min.
- Hwy 24 (I-680 to Hwy 101): 11 min.
- Hwy 101 (Healdsburg to I-680): 18 min.
- Hwy 4 (Antioch to I-680): 18 min.
- SR-161 (I-680 to Palo Alto): 18 min.
- I-580 (Livermore to I-680): 11 min.

Breaking News & Updates

Address: http://rideshare.511.org/

511 RIDESHARE

Your Bay Area travel guide.

Rideshare Home | 511.org Home

Find carpool or vanpool partners online

RIDEMATCH

Low your commute? No? How about carpooling with one or two other commuters? You'll save time and money. You'll meet new people. You'll even enjoy it!

511 RIDESHARE Rewards

Earn money by carpooling. [Learn how.](#)

Employers

Address: http://bicycling.511.org/

511 BICYCLING

Your Bay Area travel guide.

Bicycling Home | 511.org Home

Bicycling Resource Guide

511 BikeMapper™

Bay Area Bicycle Maps

Bikes on Transit

Bicycle Parking

Bikes on Bridges

Bike Buddy Matching

Bicycle Safety

Commuting by Bike

Selecting a Bike

Bicycle Organizations

Bike to Work Day

Bike Classes

SEARCH BICYCLING: [GO]

ANNOUNCEMENTS:

- Bike to Work Day Thursday, May 19, 2006**
Bike to Work Day was a smashing success! See our coverage, list of winners and photo gallery!
- Bike to Work Day**
THE DAY IN PHOTOS
- SFBC Movie**
Learn about the San Francisco Bike Coalition, and what they are doing to make San Francisco a healthier and safer place for bicycler, in this new film (QuickTime) by Ben Brunetti.
- Friends of 511**
Congratulations to Sherril, Berkeley, Sandy and Jamie.

Predict-a-TripSM



Predict-a-Trip helps you plan your driving time **IN ADVANCE** of your trip

- Uses historical Driving Time averages
- Calculates a “typical” driving time for given O/D pair
- Enter day of week
 - M, T-Th, F, Sat, Sun, holidays
- Enter start time
 - 15 min intervals, any time of day

511 TRAFFIC On the phone, 511 On the web, 511.org On your way.

SF Bay Area TRANSIT TRAFFIC RIDESHARE BICYCLING 511 HOME LINKS

Predict-a-TripSM

Need help with this feature? Visit the 511 Traffic Site's [User Guide](#).

Select Day and Time for Historical Data Display:

Day: Time:

How Predict-a-TripSM is calculated: based on typical driving times. Click here to obtain current driving times for this trip.

From: COCHISE (9000) (28.8 miles)
To: SAN JOSE (9000) (31.2 miles)

Trip A: Typical time = 40 min. (25.2 miles)

Route	Type	Speed
1880 N	45 mph or higher	
1880 N/181000000	45 mph	
18100	45 mph	
18100	45 mph or higher	

Total Typical Travel Time: 40 min.

Trip D: Typical time = 52 min. (35.0 miles)

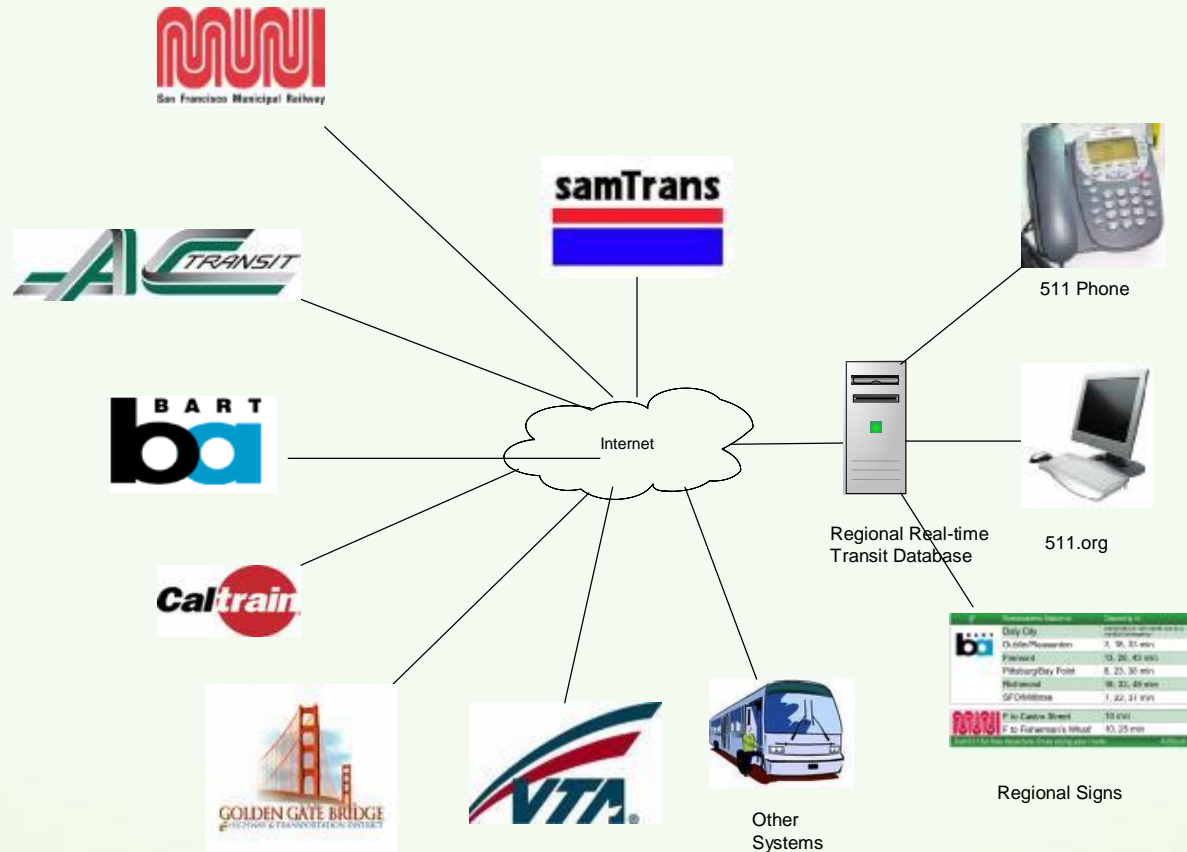
Route	Type	Speed
18000	40 mph	
0A-9000	45 mph or higher	
00-01-4	40 mph	

Total Typical Travel Time: 52 min.

For more info call 511 to get driving times when you are on the road.

Transit Departure Times

511



Regional Real-time Transit Program



**KNOW WHEN YOUR
TRAIN'S ARRIVING.**

CALL 511. Say "Muni," then "Arrival Times." It's Free.

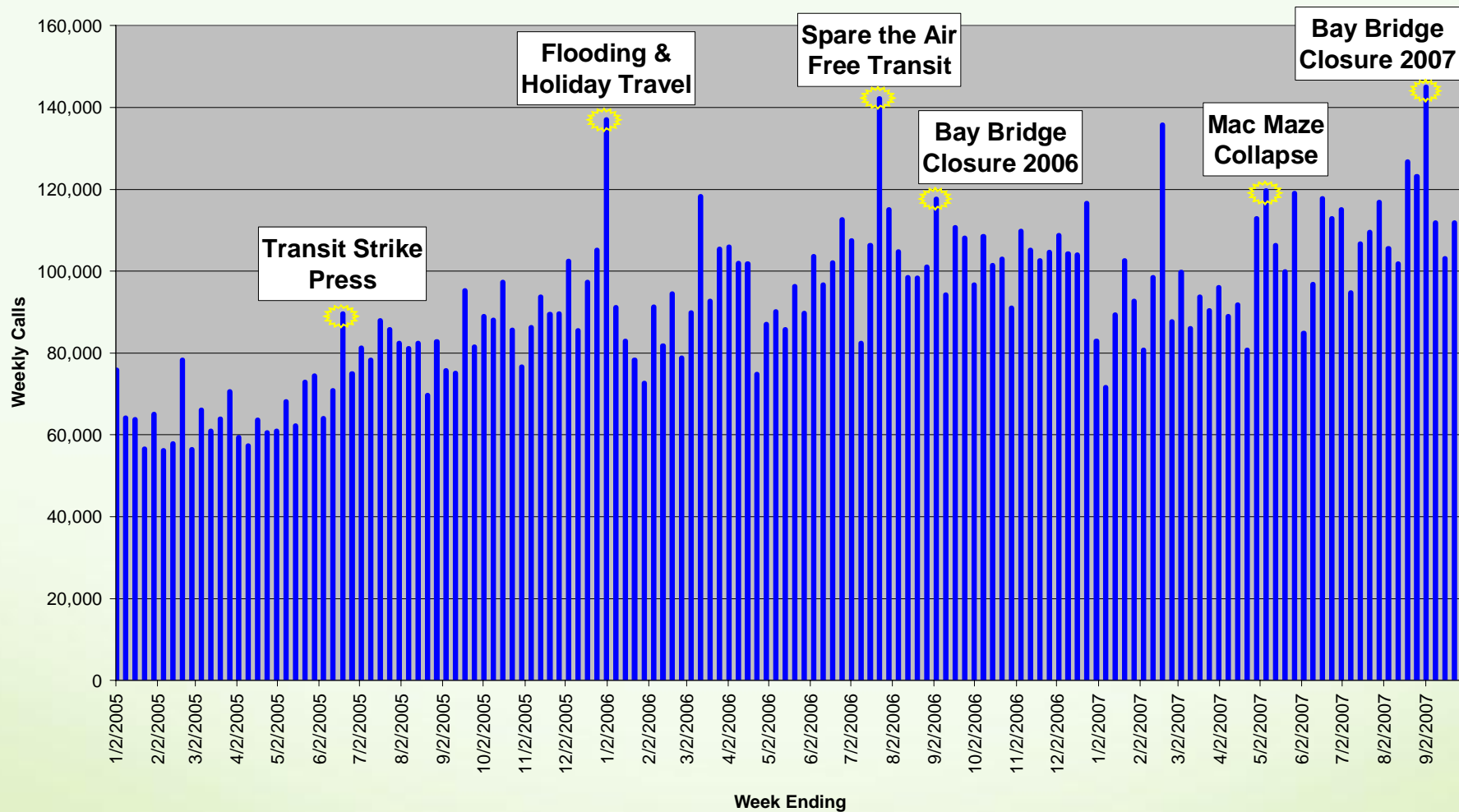


Transit Hub Information

511



Phone Usage Spikes in Times of Need



511 During Emergencies

511

Challenges During Emergencies:

- 511's visibility is high
- Information is changing rapidly and the quantity of information is, at times, overwhelming for Operations
- Call volume and web sessions spike greatly increasing capacity needs
- Users expect emergency information
 - Breaking news for traffic & transit
 - Detour maps and detour driving times
 - Public Transportation information
 - Rideshare and Park & Ride lot information
- Equipment may be affected by local emergency such as earthquakes




Photo: Caltrans

MacArthur Maze Freeway Collapse

Emergency Response Toolkit






INCIDENT UPDATE

TRANSIT ▾ TRAFFIC ▾ RIDESHARE ▾ BICYCLING ▾ 511 INFO ▾ LINKS ▾

80W to 880S Connector is CLOSED Pending Inspection and 80E to 580E Connector has COLLAPSED



OVERVIEW DETOUR ROUTES TRANSIT SERVICES RIDESHARING

Traffic & Road Conditions Information

I-80 West to I-880 South and I-80 East to I-580 East are closed. Avoid the area. Motorists are advised to use Caltrans' approved detour routes.

Look below to see if your commute is affected:

Mode of Commute	Current Condition
80W to 880S	Closed pending inspection. Please use Caltrans' approved detour route. Detour Routes
80E to 580E	Has collapsed. Please use Caltrans' approved detour route. Detour Routes

Traffic Info/Detour Routes

Closure details
I-80 West to I-880 South and I-80 East to I-580 East are closed. Allow extra time for travel and use alternate bridges for travel between San Francisco and the East Bay.

On This Page

- [Traffic & Road Conditions Information](#)
- [Traffic Info/Detour Routes](#)
- [Detour Information](#)
- [Additional Information](#)

What You Need To Know

- Transit agencies have committed to providing additional service as long as necessary during this transportation emergency.
- Please make plans to arrive earlier or later than the peak commute hours to avoid the

511 During Emergencies

511

Evolving Strategies for Emergencies:

- Relocate equipment to server hosting facility in San Diego to mitigate effects of Bay Area emergencies (earthquake)
- Increase servers' capacities to handle emergency loads
- Reduce length of phone calls in order to increase # of calls handled per hour
- Develop protocol to streamline operational procedures during emergencies
- Using special webpages, disseminate emergency information desired by users

The screenshot shows the 511.org website interface. At the top, there is a navigation bar with links for TRANSIT, TRAFFIC, RIDESHARE, BICYCLING, 511 INFO, and LINKS. The main content area features a headline: "The Bay Bridge is CLOSED in Both Directions Over Labor Day Weekend". Below the headline, it states the closure dates: "8 p.m. Friday, August 31, 2007 — 5 a.m. Tuesday, September 4, 2007". A sub-headline reads: "Avoid Regional Traffic Delays - Take Public Transportation". The article text explains that the Bay Bridge is closed for seismic retrofit work. It also lists potential bottlenecks and provides links for detour routes, transit services, and parking information.

Special webpage for Bay Bridge Closure – Labor Day 2007

511 for Public Outreach During Emergencies

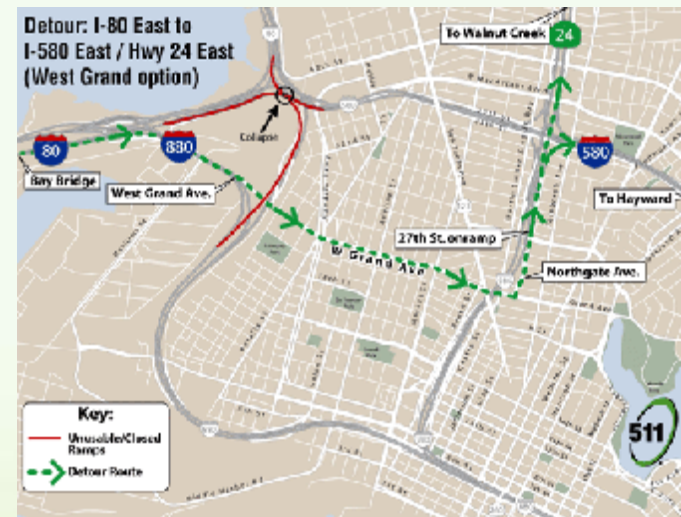


MacArthur Maze Freeway Collapse

- 511's visibility greatly increased after the MacArthur Maze incident
- 511 is recognized as an important public outreach tool
- During an emergency, 511 is expected to provide:
 - Breaking news for traffic & transit
 - Detour maps, directions and driving times
 - Public Transportation information
 - Rideshare and Park & Ride lot information




Photo: Caltrans



MY 511SM Enhancement



- **MY 511 for Traffic and Transit – Personalized Travel Information Service**
 - Users register on web
 - Save trips with names like “Home to Work”
 - Call 511 and automatically hear the driving time for their route
 - Go to 511.org - the real-time information for all their saved trips are displayed on one page
 - Sign-up for e-mail and/or text notifications



MY 511

On the phone. 511 On the web. 511.org On your way.

MY 511 ▾ TRANSIT ▾ TRAFFIC ▾ RIDESHARE ▾ BICYCLING ▾ 511 INFO ▾ LINKS ▾

Welcome to **MY 511** SM

MY 511 (test site) allows you to personalize 511, your way.

MY 511 is a new tool that allows you to save your favorite trips on the web for quick access to personalized information on the web and phone. MY 511 can also send customized alerts to your phone or e-mail. This test version of MY 511 provides opportunities to save your Traffic trips. In the coming months, MY 511 will expand to include saving transit trips for real-time departure predictions. [Learn more.](#)

Already registered? Sign in.

Username:

Password:

Remember Me **SIGN IN**

[Forgot your username or password?](#)

ON THE PHONE

Get to the info you need, fast! Bypass menu options to hear your personalized 511 driving times. Also, sign up for text message alerts. In the coming months, you will be able to hear your real-time transit departure times.

 Look for this icon during setup to define phone features.

[Listen to a demo](#)

ON THE WEB

Build your own 511.org home page! Add your favorite 511 driving times and traffic camera views. Also, sign up to receive e-mail alerts. In the coming months, you will be able to add real-time transit departure times to your personalized page.

 Look for this icon during setup to define web features.

[View a sample page](#)

Make 511 all about you in 3 simple steps:

- 1. Register with MY 511.** Create your profile to access MY 511 on the phone and/or web.
- 2. Set up your MY 511 Traffic preferences,** including preferred trips, camera views, and map views. You can also define custom alerts to be sent to your e-mail or phone.
- 3. Verify your account** upon receiving your confirmation e-mail, and you're on your way!


Register Now

511 Home | MY 511 | About MY 511 | Suggestions | FAQ | Transit | Traffic | Rideshare | Bicycling | 511 Info

Brought to you by the Metropolitan Transportation Commission and San Francisco Bay Area Transportation Partners

MY 511





MY 511 On the phone. **511** On the web. **511.org** On your way. [Edit My Account](#) | [Sign Out](#)

Welcome back, Andrew

[MY 511](#) ▾ [TRANSIT](#) ▾ [TRAFFIC](#) ▾ [RIDESHARE](#) ▾ [BICYCLING](#) ▾ [511 INFO](#) ▾ [LINKS](#) ▾

TRAFFIC [Edit Traffic Preferences](#)

MY 511 Driving TimesSM *Last refreshed: 11:55 am*

Friends to Home: 44 minutes
Alternate routes: [45 min](#), [47 min](#), [47 min](#)

Home to Family: 11 minutes

Home to Friends: 42 minutes
Alternate routes: [44 min](#), [44 min](#), [49 min](#)

Home to Fun: 10 minutes
Alternate routes: [53 min](#), [56 min](#), [65 min](#)

Home to SFO: 23 minutes
Alternate routes: [40 min](#), [43 min](#), [57 min](#)

SFO to Home: 23 minutes
Alternate routes: [28 min](#), [47 min](#), [49 min](#), [51 min](#)

[Manage Trips](#)

Cameras (click camera name to view LIVE)

<<< **No cameras defined** >>>

[Manage Cameras](#)

FASTRAK

TRANSLINK

511 is making Friends spread the word **Become a Friend of 511**

Rideshare and Win tickets to Beach Blanket Babylon!

511 Arrival Times is now... 511 Departure Times
Click to find out when your train is leaving >>

New bus service from 1-5 a.m.
ALL NIGHTER
Click here for info

511 Home | MY 511 | About MY 511 | Suggestions | FAQ | Transit | Traffic | Rideshare | Bicycling | 511 Info

Brought to you by the Metropolitan Transportation Commission and San Francisco Bay Area Transportation Partners



Coming Soon – New Transit Page



Accessible Version English Español 日本語 Tell a Friend Suggestions About 511 Transit Transit Site Directory Login to My511

511 SF Bay Area **TRANSIT** On the phone. 511 On the web. 511.org On your way. Search

TRANSIT **TRAFFIC** **RIDESHARE** **BICYCLING** **511 HOME** **LINKS**

Transit Tools Schedules, Maps and Fares Regional Features Announcements 511 Departure Times Accessible and Senior Services TransLink

! May 21, 2008: Expect major delays on Route 400 due to an injury accident at 6:30 pm. When heading north, use SR 441 as a detour. [More Information.](#)

Plan a Trip **Nearby Stops & Services**

Find Landmarks, Popular Destinations, Business Listings and Rail Stations

Start: Address, Intersection, Landmark or Business City: _____, CA

End: Address, Intersection, Landmark or Business City: _____, CA

When: Leave At: _____ AM mm/dd/yyyy ?

Preferences: Fastest Trip Adult Fare Maximum Walking between points: 1/4 Mile

Additional Options Walking Speed, Multi-Leg Trip, Carrier Preferences [Reset Form](#) **Plan Trip**

Service Area Maps

Click Map to View Bay Area Transit Service Areas

Schedules & Route Maps

Bus **Rail** **Ferry** **Shuttles** **Other**

AC Transit (Local service) Santa Clara VTA
AC Transit (Transbay service) Santa Rosa CityBus
Benicia Breeze Sonoma County Transit
*Cloverdale Transit** Tri Delta Transit
County Connection Union City Transit
Dumbarton Express Vacaville City Coach
Fairfield-Suisun Transit Vallejo Transit
Golden Gate Transit VINE (Napa County)
Healdsburg In-City Transit WestCAT
Muni (SF) WHEELS
Petaluma Transit

* Information provided outside of 511.org ?

Regional Announcements [More Announcements](#)

July 18, 2007
[Ride Transit Free](#)

July 27, 2007
[San Francisco Marathon this Sunday, July 30th](#)

Take Transit to 511 Popular Destinations™

Check out site enhancements »

My511 Feature Promos

Lorem ipsum dolor sit amet, consectetur adipiscing elit. Quisque at risus.

511.org Home Transit Traffic Rideshare Bicycling

Privacy / Accessibility Brought to you by MTC and Bay Area Transit Partners © 2007 Metropolitan Transportation Commission



Carol Kuester
Metropolitan Transportation Commission
101 Eighth Street
Oakland, CA 94607
(510) 817-5853
E-mail: ckuester@mtc.ca.gov